


GUIDE TO THE NTS AND BCGS MAPPING SYSTEMS



NATIONAL
TOPOGRAPHIC
SYSTEM
(NTS)

1 : 50 000 NTS MAPSHEET

094H05


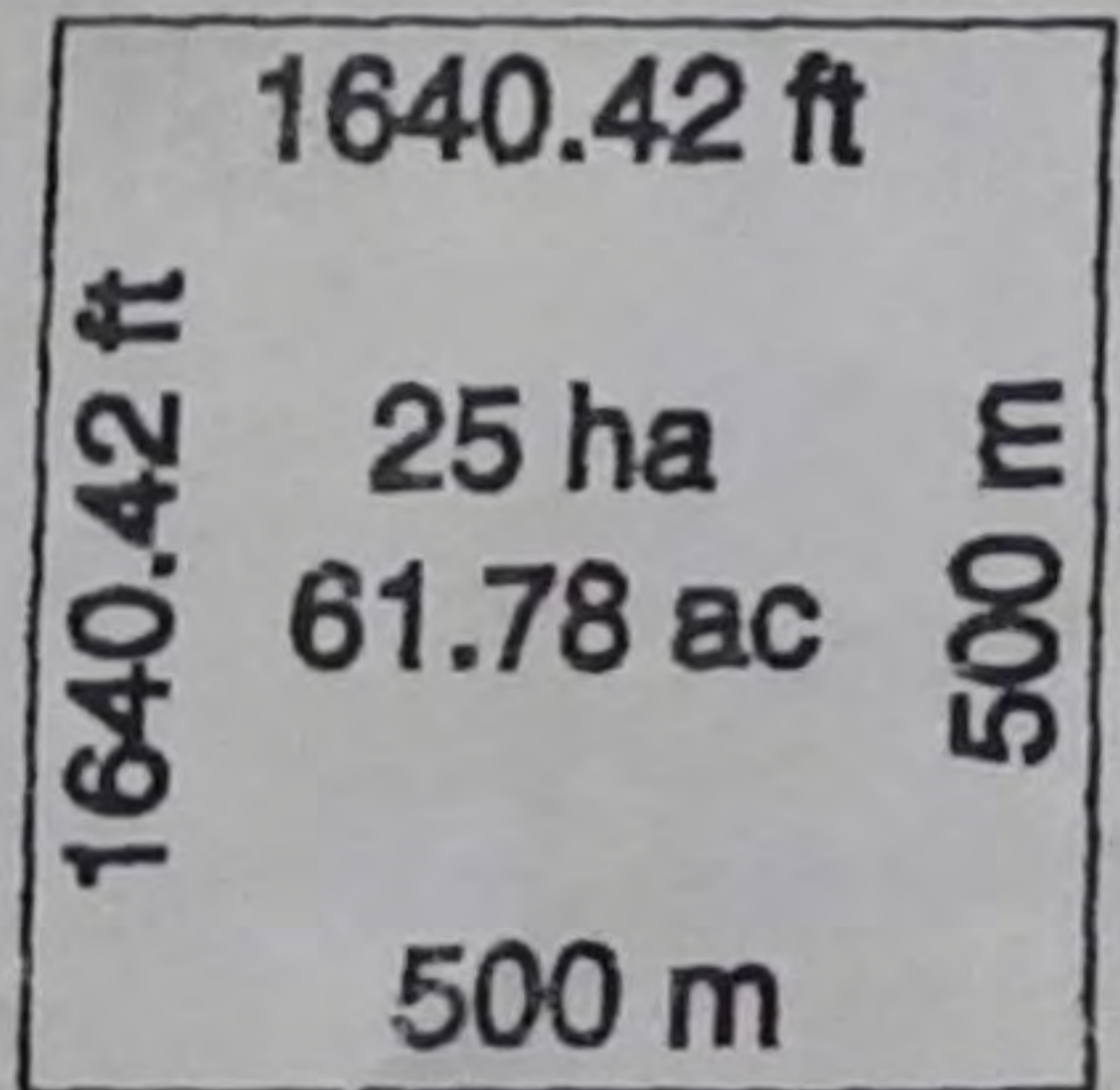
091	092	093	094	095	096	097	098	099	100
081	13		14			15		16	090
071									080
061	12		11			10		9	070
051									060
041									050
031	5		6			7		8	040
021									030
011	4		3			2		1	020
001	002	003	004	005	006	007	008	009	010

094H

BRITISH COLUMBIA
GEOGRAPHIC SYSTEM
(BCGS) (Shown to scale)



1 CLAIM
UNIT



(UTM) UNIVERSAL
TRANSVERSE
MERCATOR
CROSS HAIRS EVERY
1000 METRES.

1 : 20 000 BCGS MAPSHEET